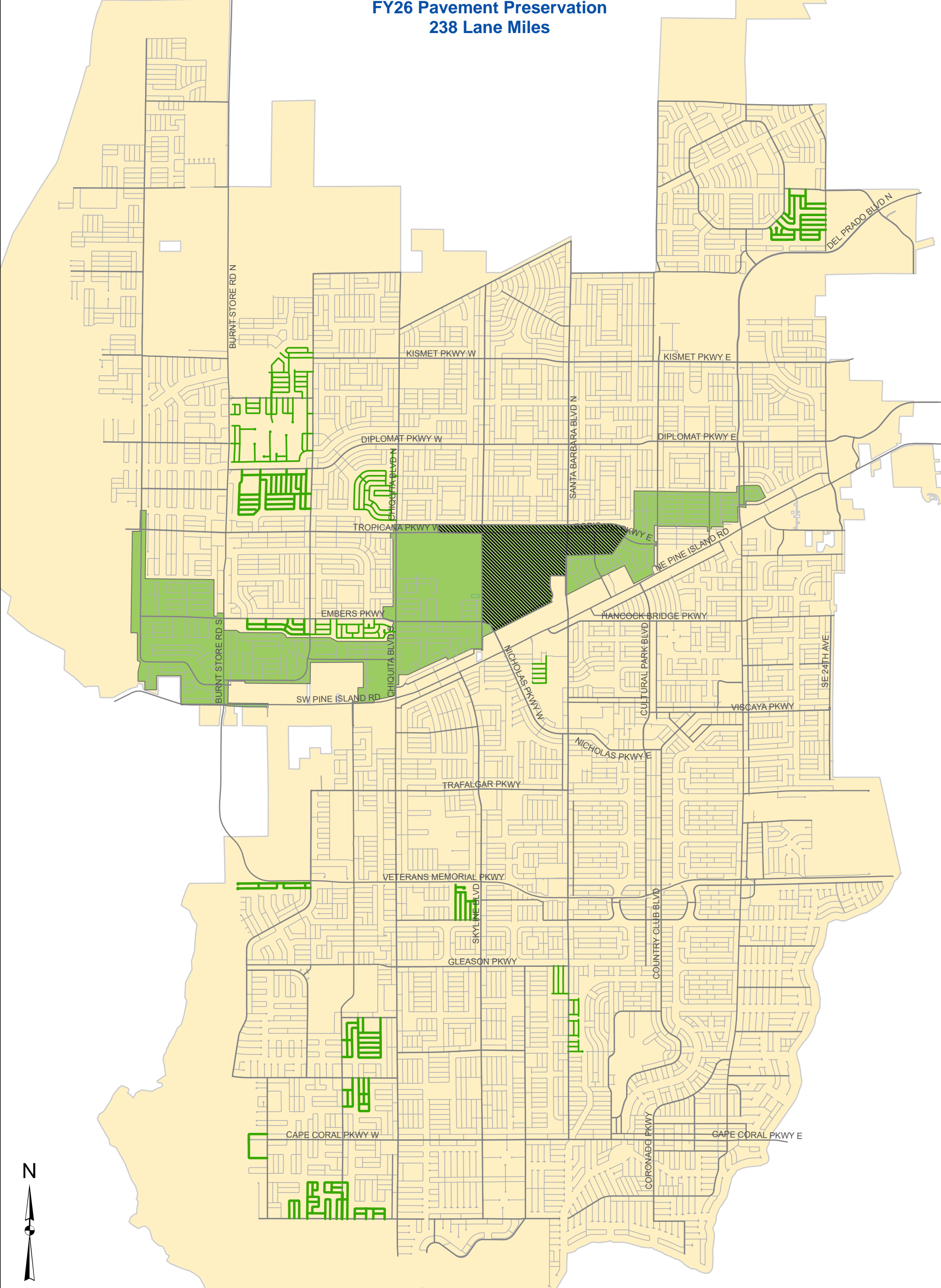







FY26 Pavement Preservation 238 Lane Miles



LEGEND

-  FY2024 Local Roads Pavement Plan - 50.08 LM
-  FY2025 Local Roads Pavement Plan - 63.12 LM
-  Streets
-  Major Streets
-  North 2 UEP Boundary - 124.03 LM

FY26 Pavement Preservation



This map is not a survey and should not be used in place of a survey. While every effort is made to accurately depict the mapped area, errors and omissions may occur. Therefore, the City of Cape Coral cannot be held liable for any incidents that may result from the improper use of the information presented on this map. This map is not intended for construction, navigation, or engineering calculations. Please contact the Public Works Department with any questions regarding this map product.

